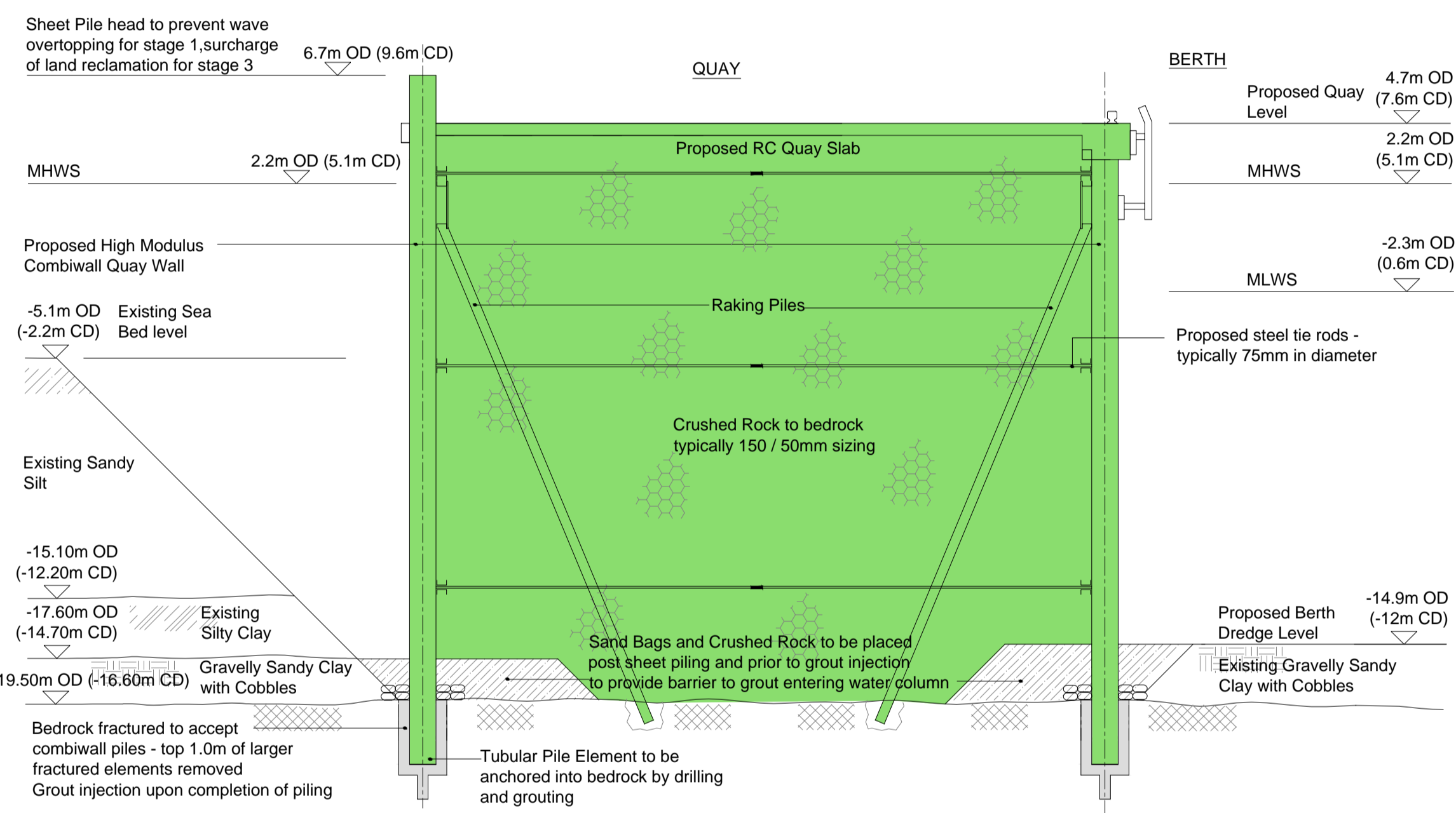
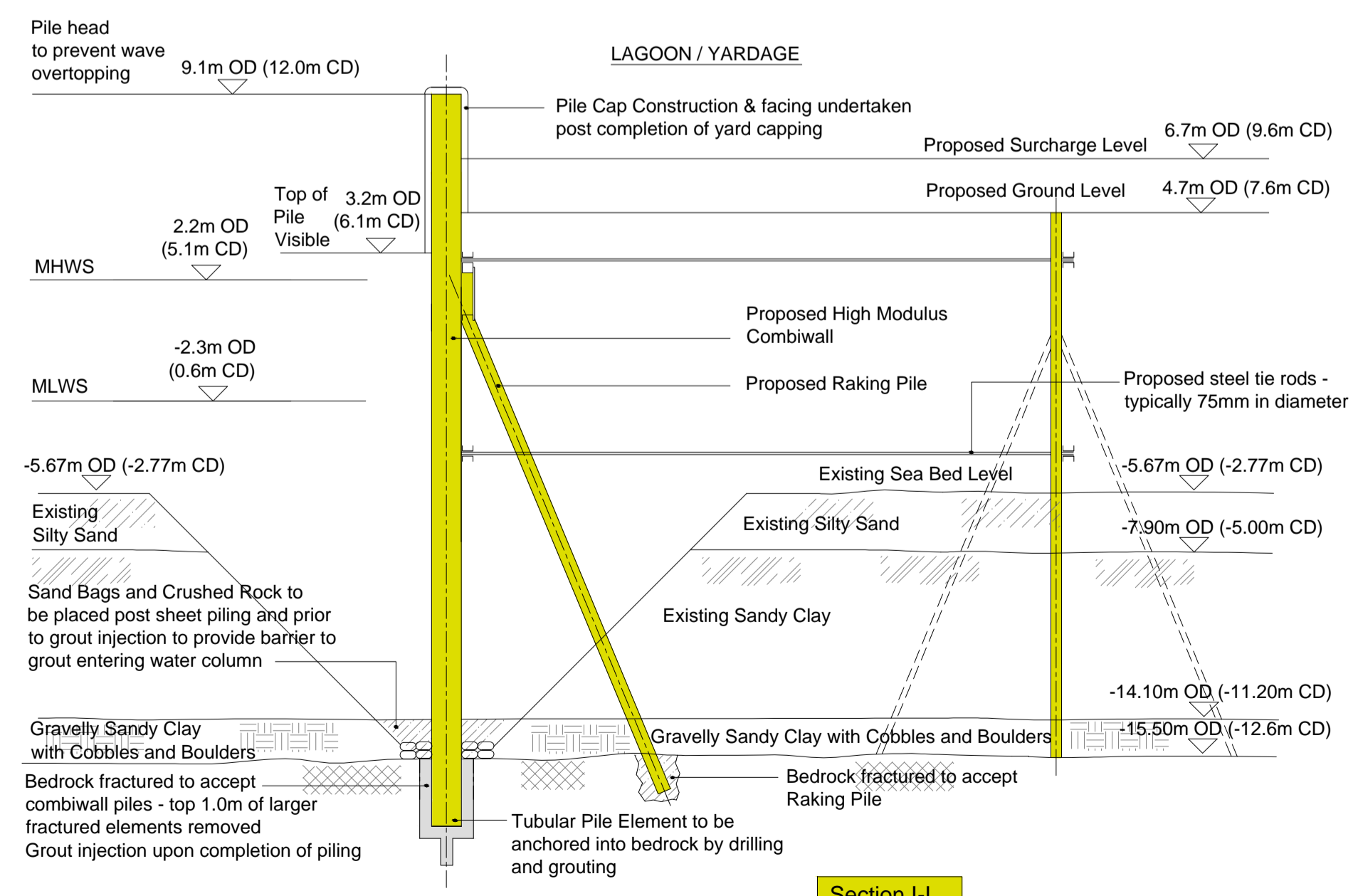


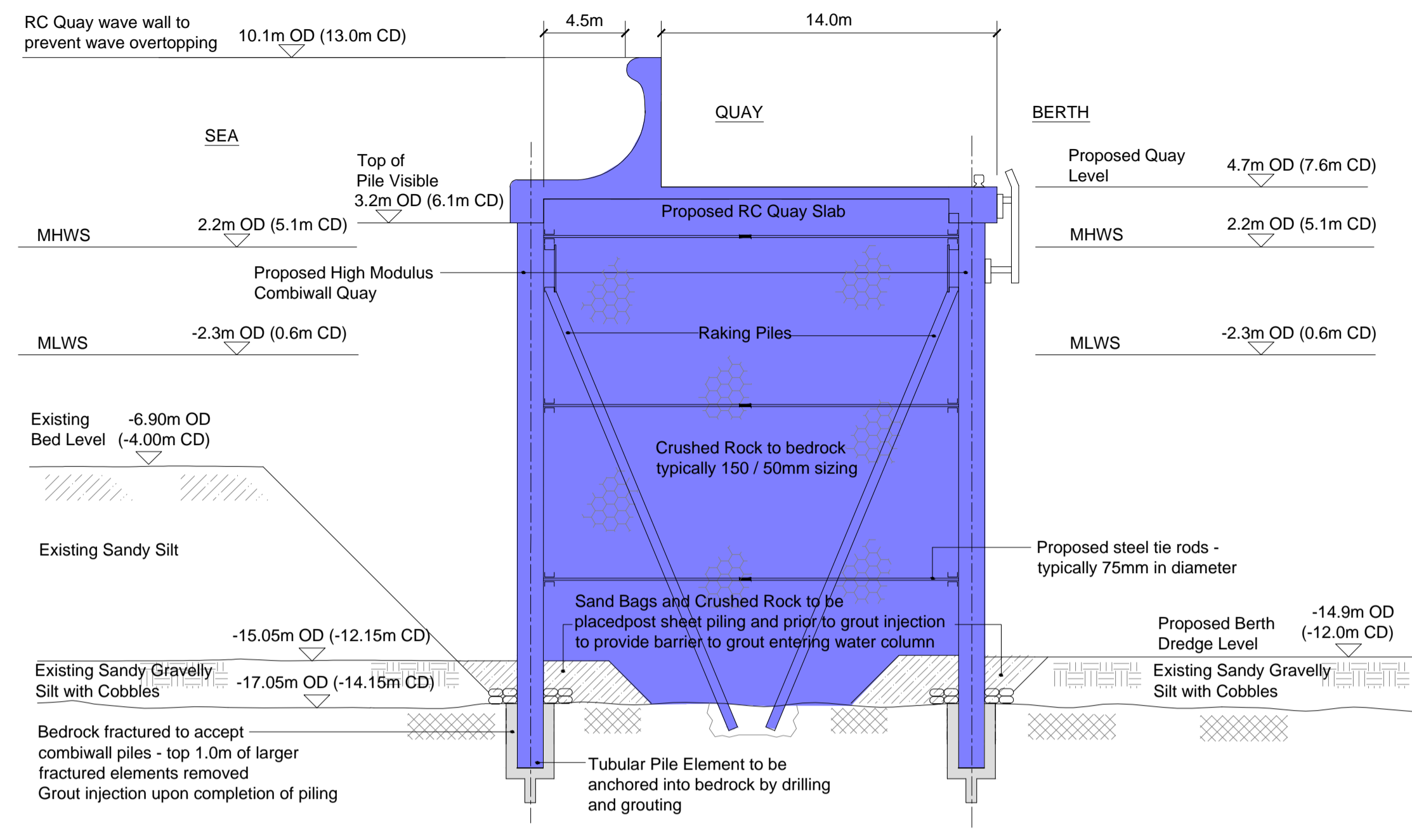
Section G-G



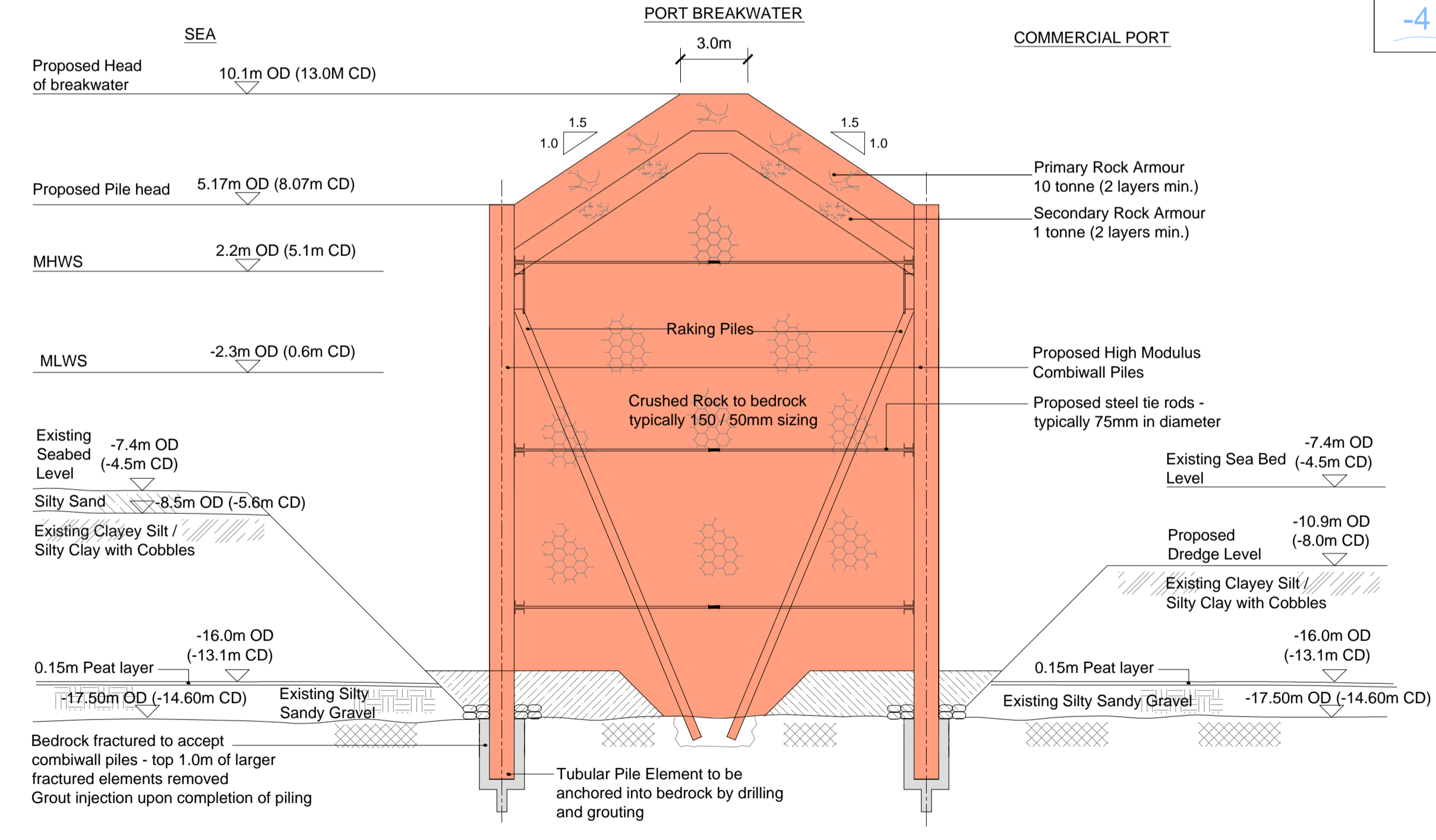
Section H-H



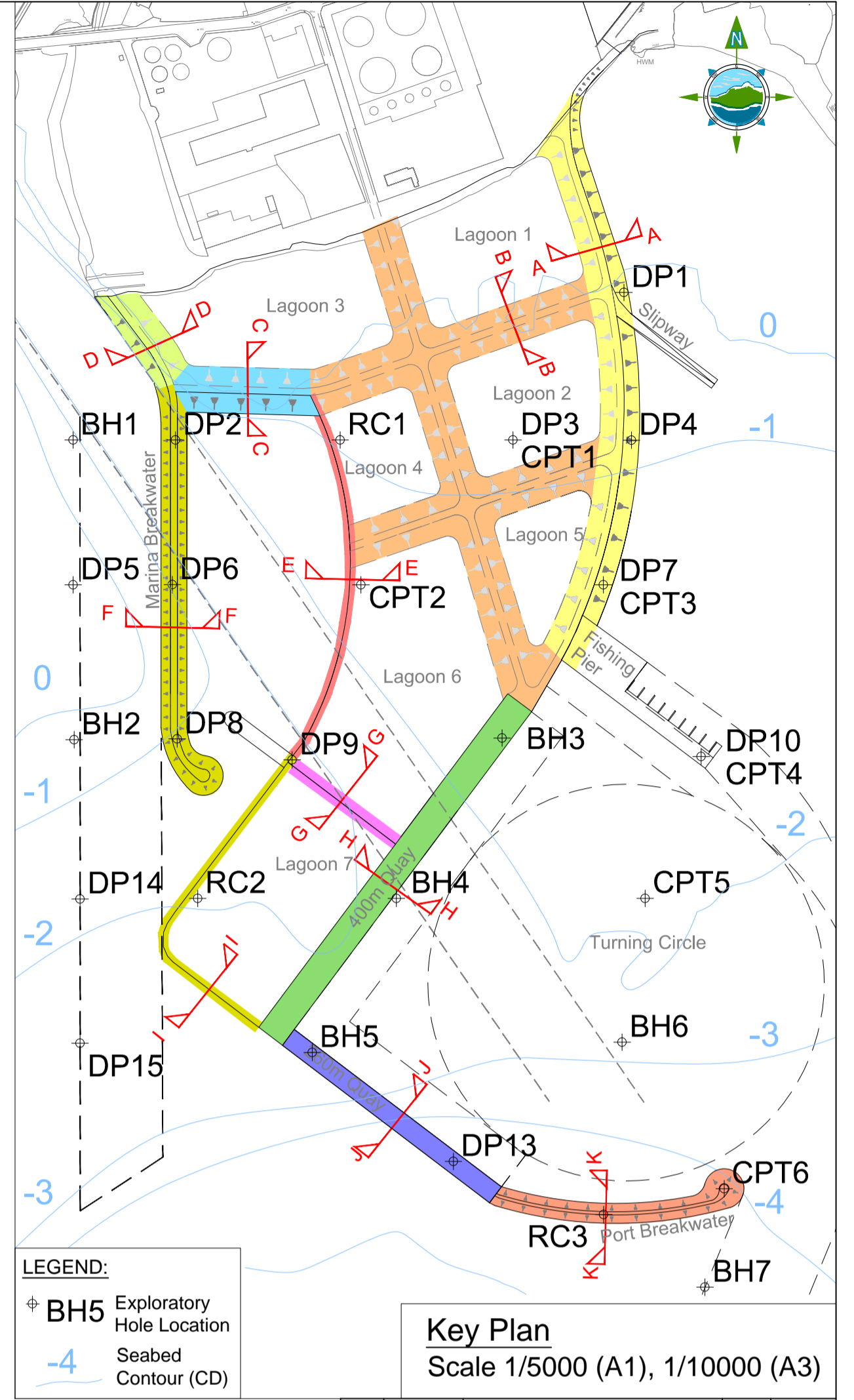
Section I-I



Section J-J



Section K-K



Key Plan
Scale 1/5000 (A1), 1/10000 (A3)

Rev	Date	Description	By	Chkd.
A	JAN 2014	FIRST ISSUE	JOM	JPK

Client:
GALWAY HARBOUR COMPANY

Project:
GALWAY HARBOUR EXTENSION

Title:
CONSTRUCTION SECTIONS SHEET 2 OF 2

Scale @ A1: 1/200 A3 1/400
Prepared by: JOM Checked: JPK Date: JAN 2014
Project Director: J.P. KELLY
Drawing Status: PLANNING & EIS

- NOTES:**
- FIGURED DIMENSIONS ONLY TO BE TAKEN FROM THIS DRAWING.
 - ALL DRAWINGS TO BE CHECKED BY THE CONTRACTOR ON SITE.
 - ENGINEER/EMPLOYERS REPRESENTATIVE, AS APPROPRIATE, TO BE INFORMED BY THE CONTRACTOR OF ANY DISCREPANCIES BEFORE ANY WORK COMMENCES.
 - THE CONTRACTOR SHALL UNDERTAKE A THOROUGH CHECK FOR THE ACTUAL LOCATION OF ALL SERVICES/UTILITIES, ABOVE AND BELOW GROUND, BEFORE ANY WORK COMMENCES.
 - ALL LEVELS SHOWN RELATE TO ORDNANCE SURVEY DATUM AT MALIN HEAD.
 - LEVELS SHOWN IN BRACKETS RELATE TO CHART DATUM (-3.5 C.D.).

Drawing No.: **2139-2143** Revision: **A**