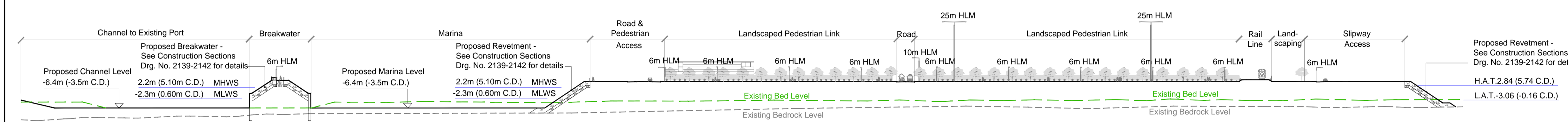
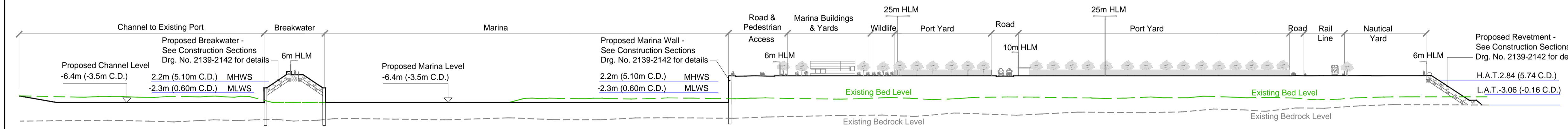


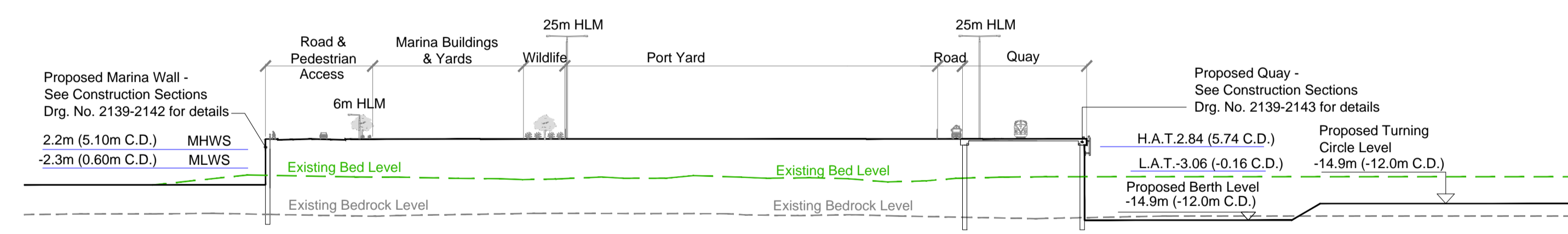
SECTION A-A



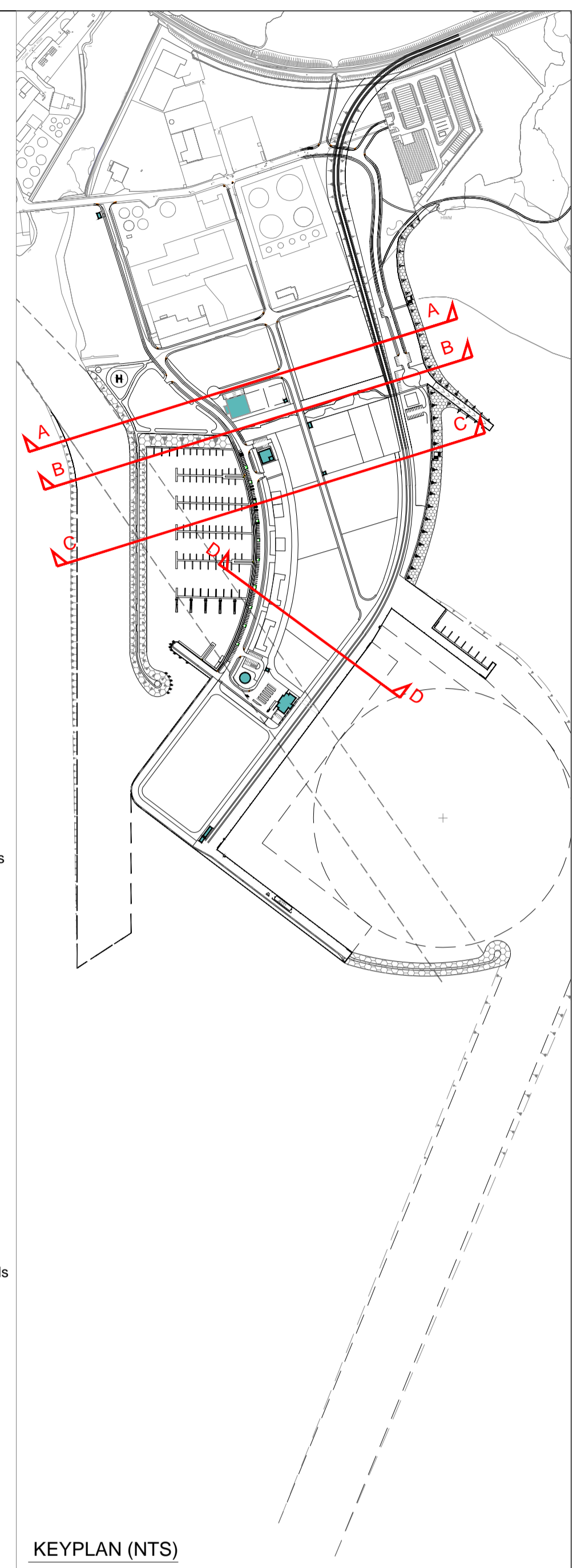
SECTION B-B



SECTION C-C



SECTION D-D



KEYPLAN (NTS)

NOTE:
 SEE THE FOLLOWING DRAWINGS FOR DETAILED SECTIONS
 DRG. NO. 2139-2172-A - ROAD SECTIONS
 DRG. NO. 2139-2142/2143-A - CONSTRUCTION CROSS SECTIONS
 DRG. NO. 2139-2164-A - FISHING PIER SECTIONS
 DRG. NO. 2139-2162-A - SLIPWAY SECTIONS
 DRG. NO. 2139-2161-A - MARINA SECTIONS

- NOTES:
- FIGURED DIMENSIONS ONLY TO BE TAKEN FROM THIS DRAWING.
 - ALL DRAWINGS TO BE CHECKED BY THE CONTRACTOR ON SITE
 - ENGINEER/EMPLOYERS REPRESENTATIVE, AS APPROPRIATE, TO BE INFORMED BY THE CONTRACTOR OF ANY DISCREPANCIES BEFORE ANY WORK COMMENCES
 - THE CONTRACTOR SHALL UNDERTAKE A THOROUGH CHECK FOR THE ACTUAL LOCATION OF ALL SERVICES/UTILITIES, ABOVE AND BELOW GROUND, BEFORE ANY WORK COMMENCES
 - ALL LEVELS SHOWN RELATE TO ORDNANCE SURVEY DATUM AT MALIN HEAD
 - LEVELS SHOWN BRACKETS RELATE TO CHART DATUM (-3.5 C.D.)

Rev	Date	Description	By	Chkd.
A	JAN 2014	FIRST ISSUE	JOM	JPK

Client:	GALWAY HARBOUR COMPANY
Project:	GALWAY HARBOUR EXTENSION
Title:	CROSS SECTIONS SHEET 1 OF 2

Prepared by:	JOM
Checked:	B.H.
Date:	JAN 2014
Project Director:	J.P. KELLY
Drawing Status:	Planning & EIS
Scale @ A1:	1/1,000 A3 1/2,000


TOBIN Consulting Engineers,
 Fairgreen House, Fairgreen Road,
 Galway, Ireland.
 tel: +353-(0)91-565211
 fax: +353-(0)91-565398
 e-mail: galway@tobin.ie
 www.tobin.ie

TOBIN Consulting Engineers will not be liable for any use of this document for any purpose other than that for which it was originally prepared and provided. Except where specifically and explicitly agreed in writing by TOBIN Consulting Engineers, as copyright holder, no part of this document may be reproduced or transmitted in any form and this document shall not be relied upon by any third party for any purpose.

Drawing No.: **2139-2154**

Revision: **A**