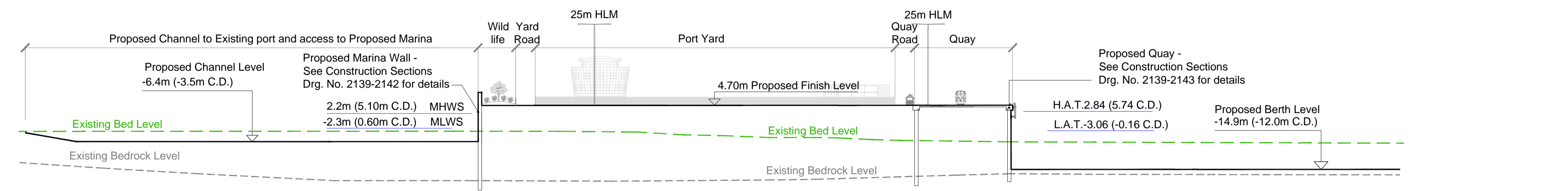
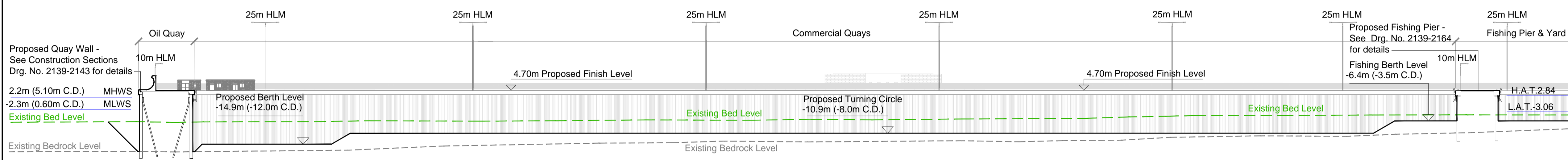


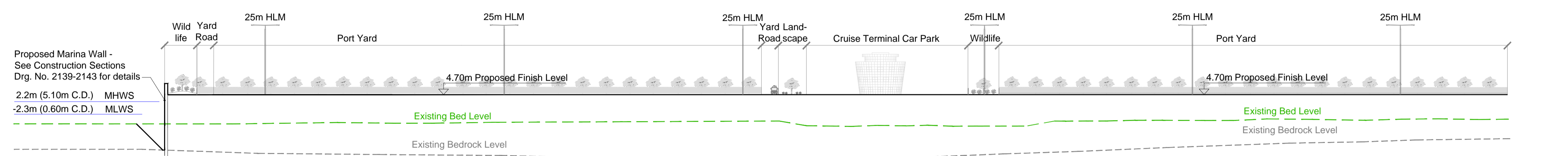
SECTION E-E



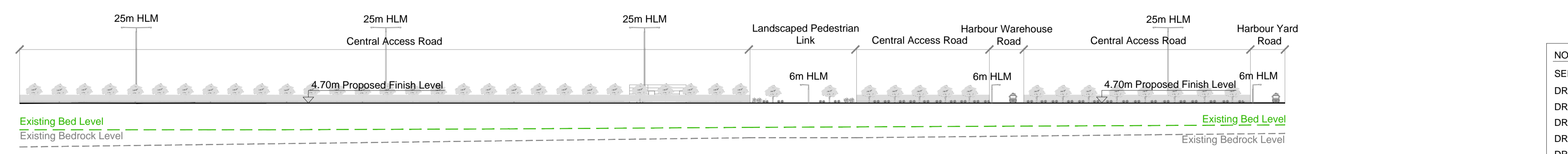
SECTION F-F



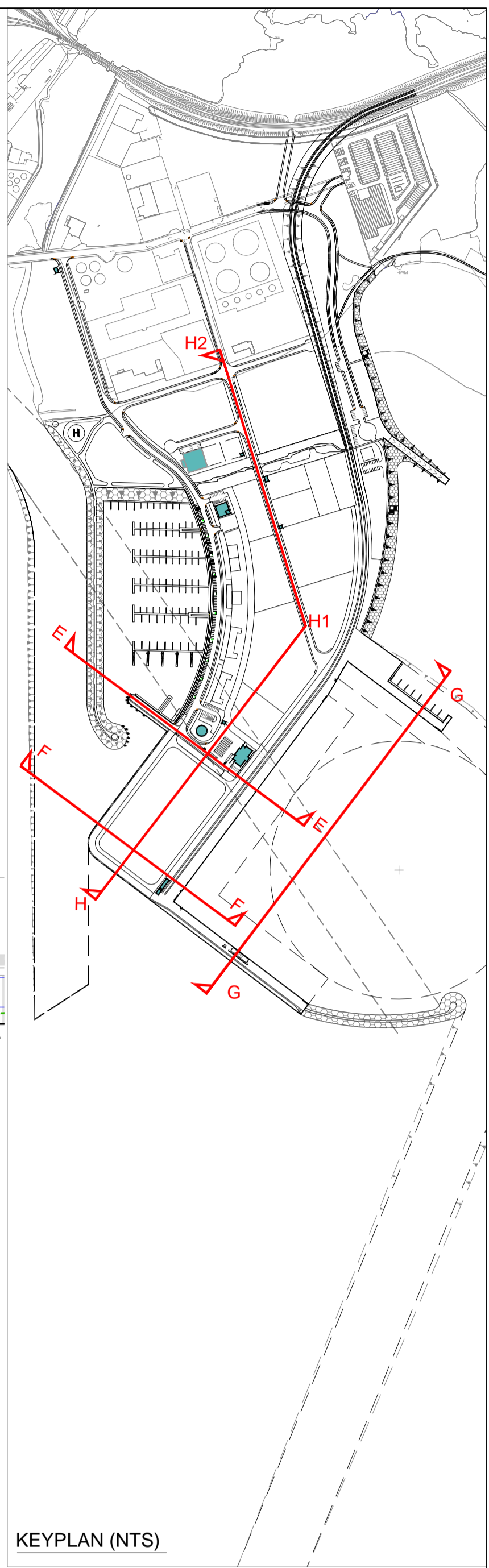
SECTION G-G



SECTION H-H1



SECTION H1-H2



KEYPLAN (NTS)

**NOTE:**  
 SEE THE FOLLOWING DRAWINGS FOR DETAILED SECTIONS  
 DRG. NO. 2139-2172-A - ROAD SECTIONS  
 DRG. NO. 2139-2142/2143-A - CONSTRUCTION CROSS SECTIONS  
 DRG. NO. 2139-2164-A - FISHING PIER SECTIONS  
 DRG. NO. 2139-2162-A - SLIPWAY SECTIONS  
 DRG. NO. 2139-2161-A - MARINA SECTIONS

- NOTES:**
- FIGURED DIMENSIONS ONLY TO BE TAKEN FROM THIS DRAWING.
  - ALL DRAWINGS TO BE CHECKED BY THE CONTRACTOR ON SITE.
  - ENGINEER/EMPLOYERS REPRESENTATIVE, APPROPRIATE, TO BE INFORMED BY THE CONTRACTOR OF ANY DISCREPANCIES BEFORE ANY WORK COMMENCES.
  - THE CONTRACTOR SHALL UNDERTAKE A THOROUGH CHECK FOR THE ACTUAL LOCATION OF ALL SERVICES/UTILITIES, ABOVE AND BELOW GROUND, BEFORE ANY WORK COMMENCES.
  - ALL LEVELS SHOWN RELATE TO ORDNANCE SURVEY DATUM AT MALIN HEAD.
  - LEVELS SHOWN BRACKETS RELATE TO CHART DATUM (-3.5 C.D.)

Rev	Date	Description	By	Chkd.
A	JAN 2014	FIRST ISSUE	JOM	JPK

Client: GALWAY HARBOUR COMPANY  
 Project: GALWAY HARBOUR EXTENSION  
 Title: CROSS SECTIONS SHEET 2 OF 2

Prepared by: JOM  
 Checked: BR  
 Date: JAN 2014  
 Project Director: J.P. KELLY  
 Drawing Status: Planning & EIS  
 Scale @ A1: 1/1,000 A3 1/2,000



TOBIN Consulting Engineers,  
 Fairgreen House, Fairgreen Road,  
 Galway, Ireland.  
 tel: +353-(0)91-565211  
 fax: +353-(0)91-565398  
 e-mail: galway@tobin.ie  
 www.tobin.ie

TOBIN Consulting Engineers will not be liable for any use of this document for any purpose other than that for which it was originally prepared and provided. Except where specifically and explicitly agreed in writing by TOBIN Consulting Engineers, as copyright holder, no part of this document may be reproduced or transmitted in any form and this document shall not be relied upon by any third party for any purpose.  
 Drawing No.: 2139-2155

Revision: A