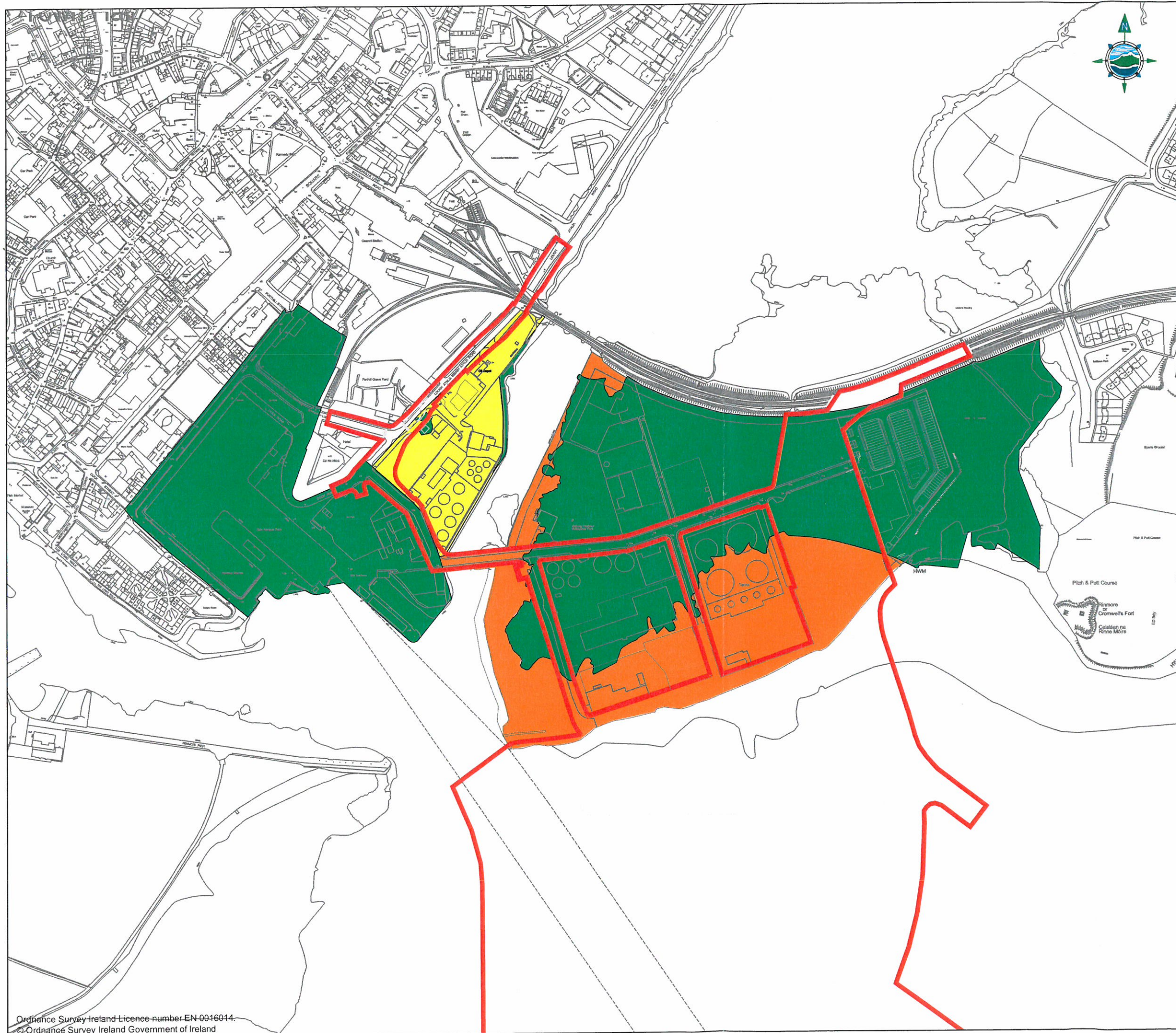



SCHEDULE 3


Galway Harbour Land Ownership Maps





LEGEND -

GALWAY HARBOUR COMPANY OWNERSHIP

SITE EDGED IN RED 

GHC ABSOLUTE TITLE
PART LEASED TO OTHERS
[ca. 27.0ha] 

GHC GOOD LEASEHOLD INTEREST
LARGELY SUBLEASED TO OTHERS
[ca. 2.76 ha] 

GHC FORESHORE OCCUPIED
PART LEASED TO OTHERS
[ca. 8.02 ha] 

- NOTES:**
1. FIGURED DIMENSIONS ONLY TO BE TAKEN FROM THIS DRAWING.
 2. ALL DRAWINGS TO BE CHECKED BY THE CONTRACTOR ON SITE.
 3. ENGINEER/EMPLOYERS REPRESENTATIVE, AS APPROPRIATE, TO BE INFORMED BY THE CONTRACTOR OF ANY DISCREPANCIES BEFORE ANY WORK COMMENCES.
 4. THE CONTRACTOR SHALL UNDERTAKE A THOROUGH CHECK FOR THE ACTUAL LOCATION OF ALL SERVICES/UTILITIES, ABOVE AND BELOW GROUND, BEFORE ANY WORK COMMENCES.
 5. ALL LEVELS SHOWN RELATE TO ORDNANCE SURVEY DATUM AT MALIN HEAD.

Rev	Date	Description	By	Chkd.
A	JAN 2014	FIRST ISSUE	DW	JPK

Client:
GALWAY HARBOUR COMPANY

Project:
GALWAY HARBOUR EXTENSION

Title:
SITE LAYOUT MAP SHOWING LANDS OWNED OR OCCUPIED BY GALWAY HARBOUR COMPANY

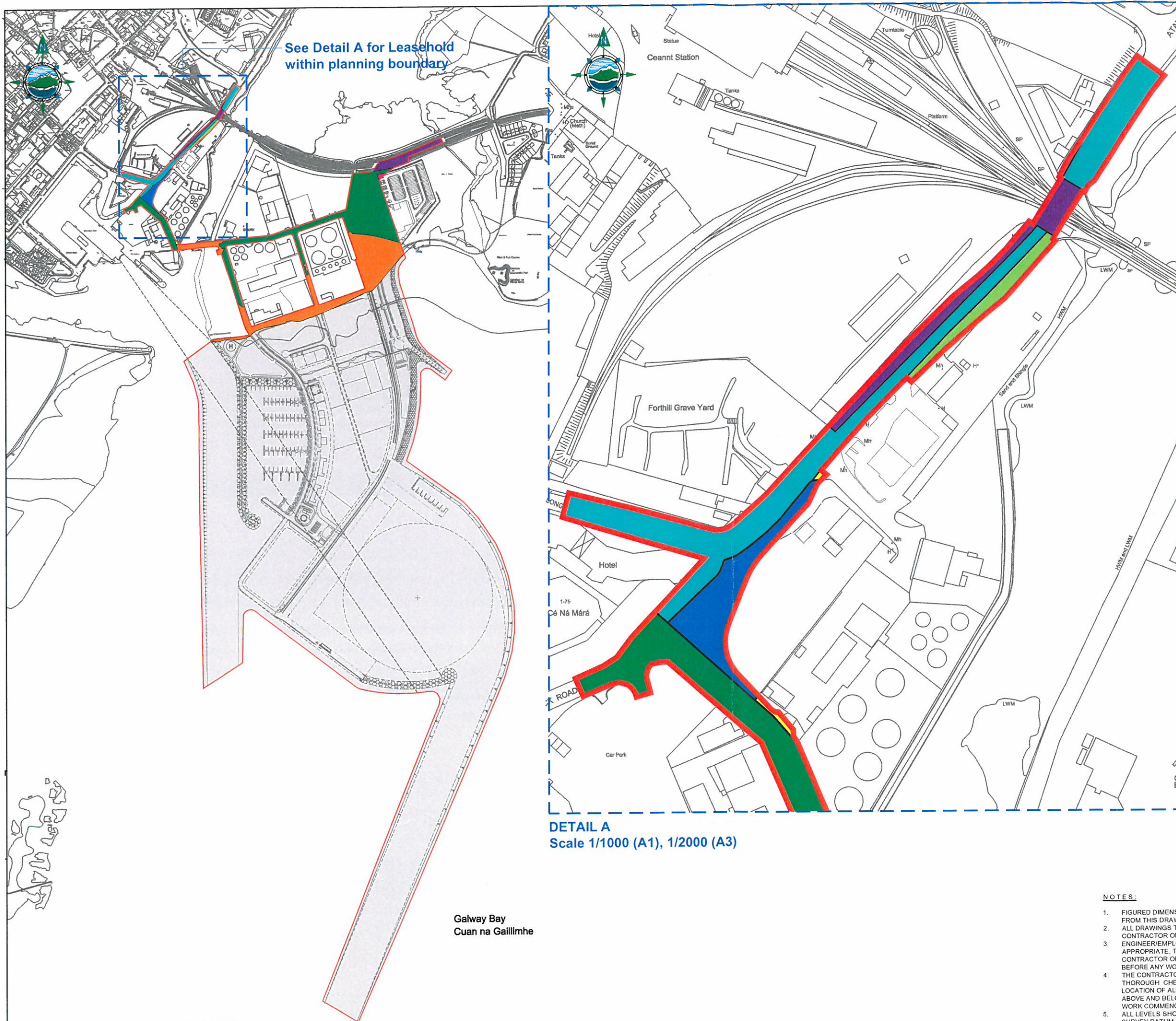
Scale @ A1: 1/2500 A3 1/ 5000

Prepared by:	Checked:	Date:
DW	BH	JAN 2014
Project Director:	J.P. KELLY	
Drawing Status:	PLANNING & EIS	



TOBIN
Patrick J. Tobin & Co. Ltd.
TOBIN Consulting Engineers,
Fairgreen House, Fairgreen Road,
Galway, Ireland.
tel: +353-(0)91-565211
fax: +353-(0)91-565398
e-mail: galway@tobin.ie
www.tobin.ie

Drawing No.: **2139-2114** Revision: **A**



LEGEND

SITE EDGED IN RED	
OWNERSHIP AND LEASEHOLD AREAS WITHIN SITE EDGED IN RED	
G.H.C. ABSOLUTE NO SUBTENANT	(3.04 HA) [Green Box]
G.H.C. LEASEHOLD NO SUBTENANT	(0.01 HA) [Yellow Box]
G.H.C. FORESHORE OCCUPIED	(2.45 HA) [Orange Box]
SUBTOTAL	(5.50 HA)
GALWAY CITY OWNERSHIP	(0.49 HA) [Cyan Box]
C.I.E. (LOUGH ATALIA) (RAIL LINE)	(0.11 HA) [Purple Box] (0.34 HA)
FORESHORE - NEW DEVELOPMENT WORKS	(78.71 HA) [Grey Box]
CIE LEASE (BUS YARD)	(0.02 HA) [Pink Box]
CHEVRON LEASE	(0.06 HA) [Light Green Box]
BORD NA MONA LEASE	(0.16 HA) [Blue Box]
SUBTOTAL	(79.89 HA)
TOTAL AREA	(85.39 HA)

Rev	Date	Description	By	Chkd.
A	JAN 2014	FIRST ISSUE	JOM	JPK

Client:
GALWAY HARBOUR COMPANY

Project:
GALWAY HARBOUR EXTENSION

Title:
SITE LAYOUT MAP SHOWING OWNERSHIP OF APPLICATION LANDS

Scale @ A1:1/5000 A3 1/10000

Prepared by: JOM Checked: JPK Date: JAN 2014

Project Director: J.P. KELLY

Drawing Status: **PLANNING & EIS**

TOBIN
Patrick J. Tobin & Co. Ltd

TOBIN Consulting Engineers,
Fairgreen House, Fairgreen Road,
Galway, Ireland.
tel: +353-(0)91-565211
fax: +353-(0)91-565398
e-mail: galway@tobin.ie
www.tobin.ie

- NOTES:**
- FIGURED DIMENSIONS ONLY TO BE TAKEN FROM THIS DRAWING.
 - ALL DRAWINGS TO BE CHECKED BY THE CONTRACTOR ON SITE
 - ENGINEER/EMPLOYERS REPRESENTATIVE, AS APPROPRIATE, TO BE INFORMED BY THE CONTRACTOR OF ANY DISCREPANCIES BEFORE ANY WORK COMMENCES
 - THE CONTRACTOR SHALL UNDERTAKE A THOROUGH CHECK FOR THE ACTUAL LOCATION OF ALL SERVICES/UTILITIES, ABOVE AND BELOW GROUND, BEFORE ANY WORK COMMENCES
 - ALL LEVELS SHOWN RELATE TO ORDNANCE SURVEY DATUM AT MALIN HEAD